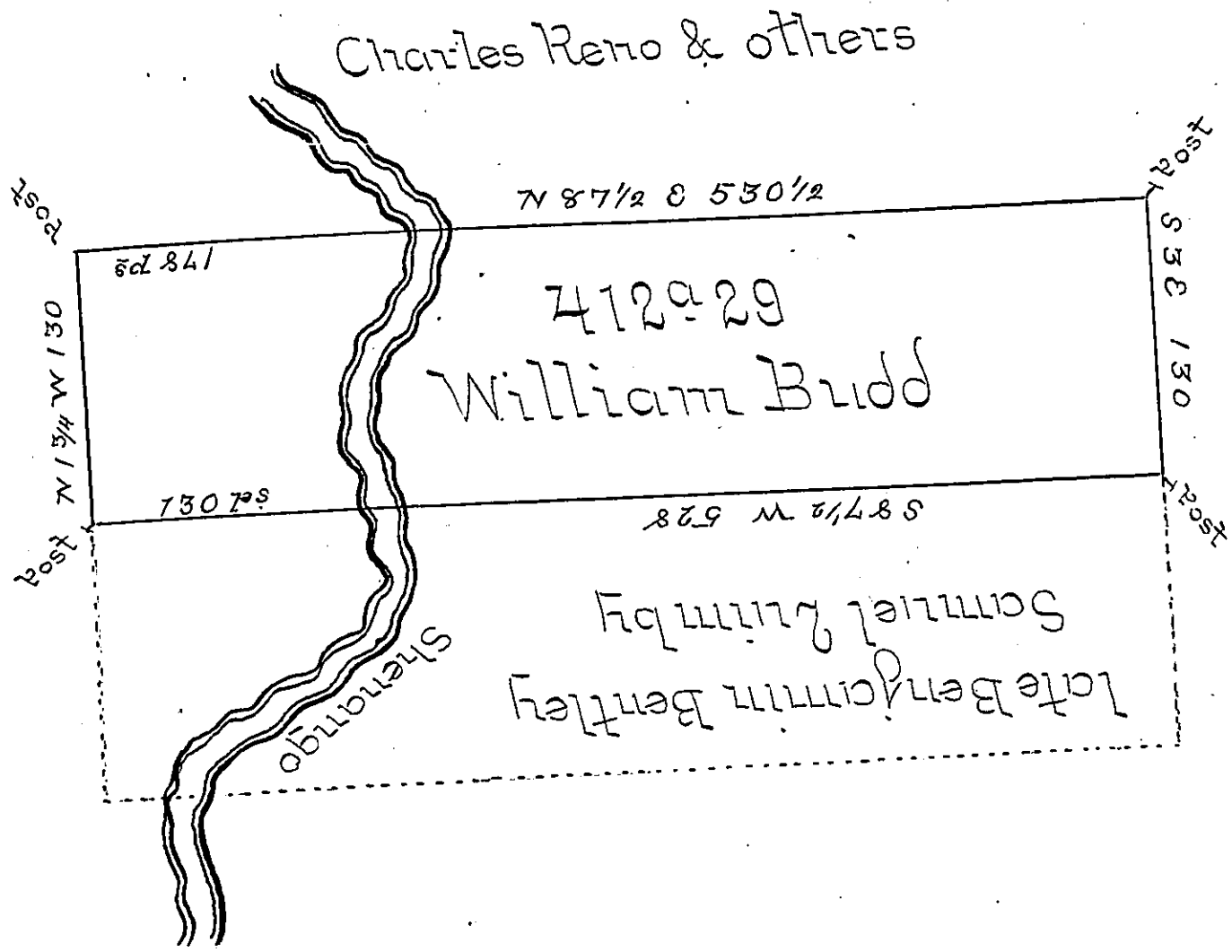



State line dividing Pennsy. & Ohio




Late Vincent Robins
Jacob Trout

I do hereby certify that the above described tract of land - was by me surveyed for William Budd on the 11th day of Sept. 1818 the same lying and being in Shenango Township and County of Mercer Surveyd in pursuance of a Warrant directed to the U.S. of said County bearing date the 13th day of December A.D. 1816. Given under my hand and Seal this 14th day of Sept. 1818.

Allen Dunn U.S. 

IN TESTIMONY that the above is a copy of the original remaining on file in the Department of Internal Affairs of Pennsylvania, made conformably to an Act of Assembly approved the 16th day of February, 1833, I have hereunto set my Hand and caused the Seal of said Department to be affixed at Harrisburg, this second day of January 1900 -


Secretary of Internal Affairs.